

**DISTRICT PROFILE: KHARGONE, M.P.
BASED ON POPULATION, SEX RATIO
AND LITERACY, CENSUS 2011**

*Anjali B. Kumar
District Facilitator,
Khargone (Madhya Pradesh)
February 2011*

Demographic Indicators – Khargone (Census 2011)

Area	8030 sq. km
Population (2001) */ Population (2011)	15, 29,562/18,72,413
Decadal growth rate Population (2001 to 2011)	22.8
Sex Ratio	963 females per 1000 males
Child Sex Ratio (0-6)	931 females per 1000 males
Per cent Child Population to Total Population	15.7%
Literacy Rate (age 15+)	64.0%
Literacy among Males (age 7+)	74.0%
Literacy among Females (age 7+)	53.7%
Scheduled Tribe*	35.5%
Scheduled Caste*	11.4%
Urban Population*	15.4%
No. of Blocks	09
No. of Panchayats	600
No. of Villages	1140
No. of Urban Areas (Nagar Pallika/Panchayat)	07
No. of Urban Wards	129

** Source: Census, 2001*

Per cent Decadal Growth and Density of Population

% Decadal Growth



Population Density – Census 2001 and 2011

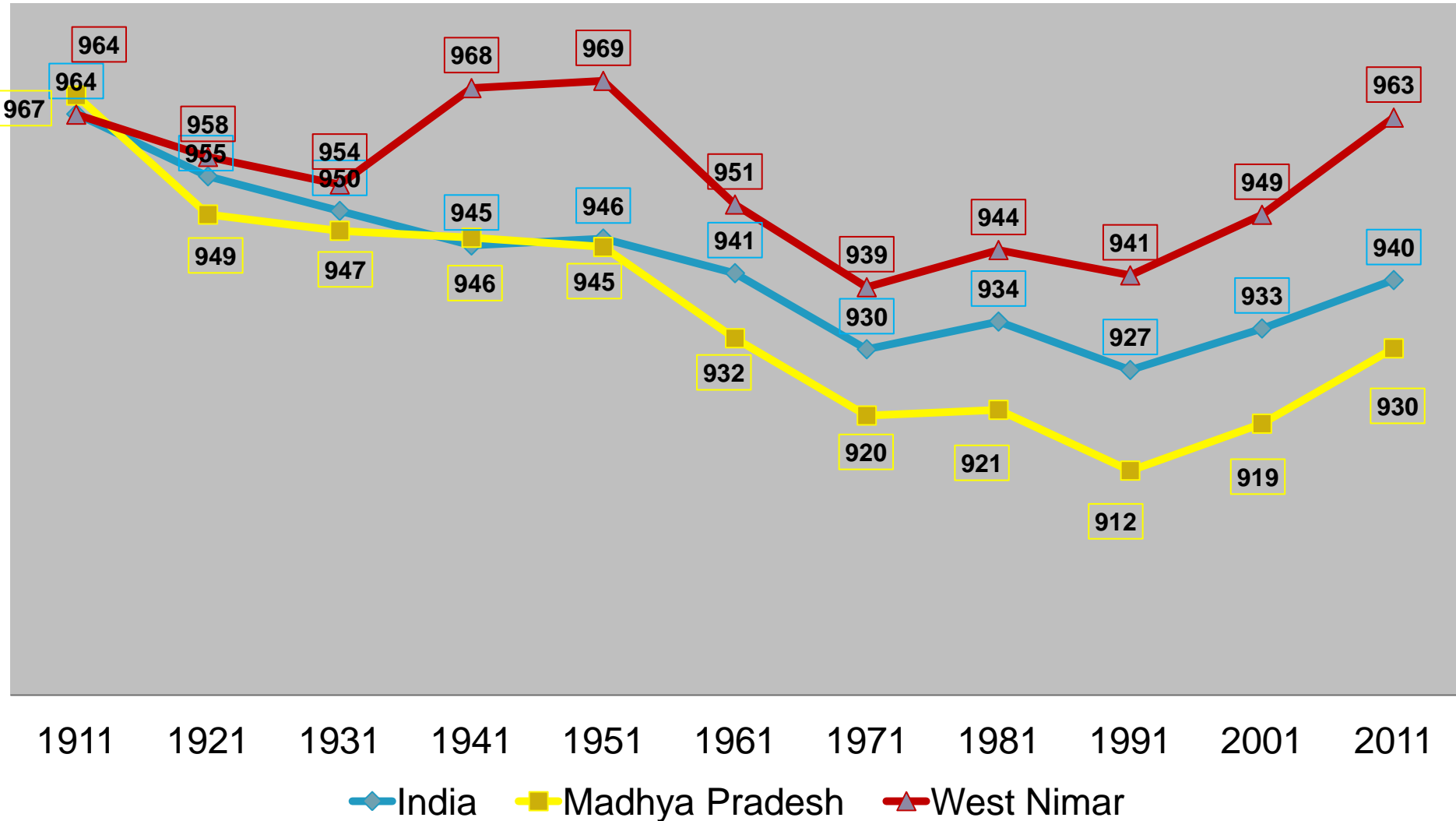
	2001	2011	Change in Population Density
India	325	382	+57
Madhya Pradesh	196	236	+40
Khargone	190	233	+43

Observations:

- Among EAG states, namely, Bihar, Jharkhand, Madhya Pradesh, Chhattisgarh, Orissa, Rajasthan, Uttar Pradesh and Uttarakhand , *Madhya Pradesh is third most populous state.*
- EAG states constitute 45.9 percent share in total population of the country.
- The *ranking* of Khargone district, in M.P., according to the Population size was *31 in 2001 and has moved up to 29 in 2011.* It contributes 1.8% of the population to the State population.
- The percent decadal growth rate of Khargone, which was lesser than the National and the State figure in 1981-91, has overtaken both the National and State growth rate in the subsequent two decades.
- The per cent decadal growth rate of Khargone has *slowed* down from *27.9% in 2001 census to 22.8% in 2011 census.*

Gender Composition

Sex Ratio for the Nation, State and District



Observations:

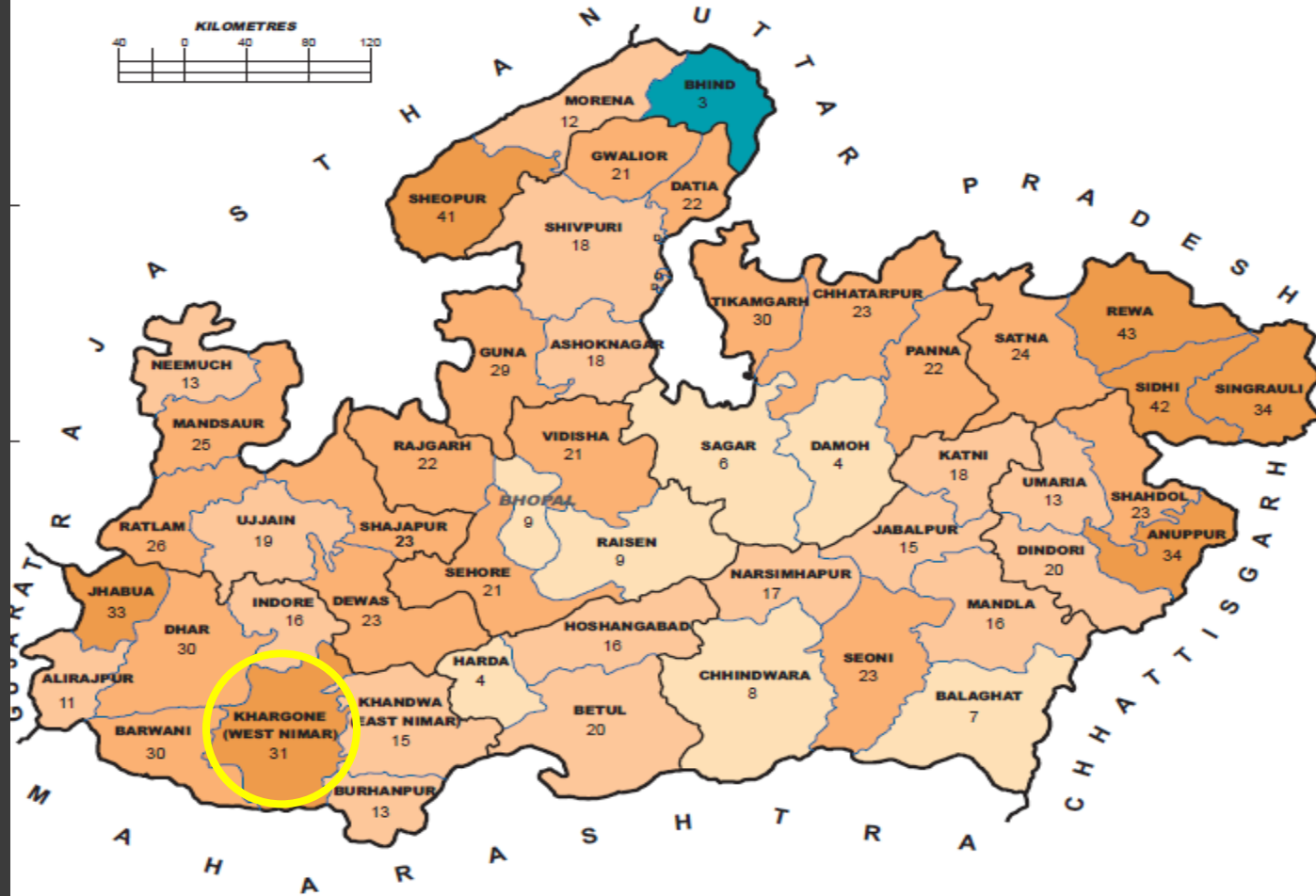
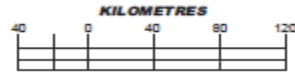
- *There has been an **increase of 14 females per 1000 males** in the last decade in the district Khargone. This is a welcome change in an environment where the female sex ratio is steadily declining.*
- *The **sex ratio** of Khargone District **is 963 females per 1000 males** (Census 2011).*
- **The Sex Ratio of Dist. Khargone has consistently been better than the State and the National average.**
- **The rank of the district in the State, in terms of the “Sex Ratio” has improved from 22nd Rank in 1971 to 14th Rank in 2011.**

Child Population

Proportion of child population in the age group 0-6 years to total population, Nation, State and District : 2001 to 2011

	2001			2011			Decline 2001-2011		
	Persons	Male	Female	Persons	Male	Female	Persons	Male	Female
India	15.9	16.0	15.9	13.1	13.3	12.9	-2.8	-2.7	-3.0
Madhya Pradesh	17.9	17.8	18.0	14.5	14.7	14.4	-3.4	-3.1	-3.6
Khargone	19.0	18.9	19.2	15.7	16.0	15.4	-3.3	-2.9	-3.8

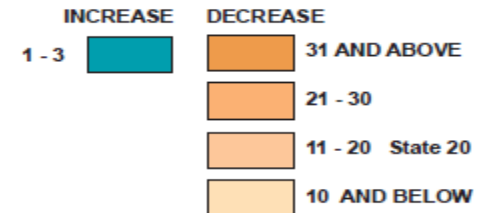
INDIA
MADHYA PRADESH
CHANGE IN SEX RATIO 2001-2011
(AGE GROUP 0-6)



BOUNDARIES :-

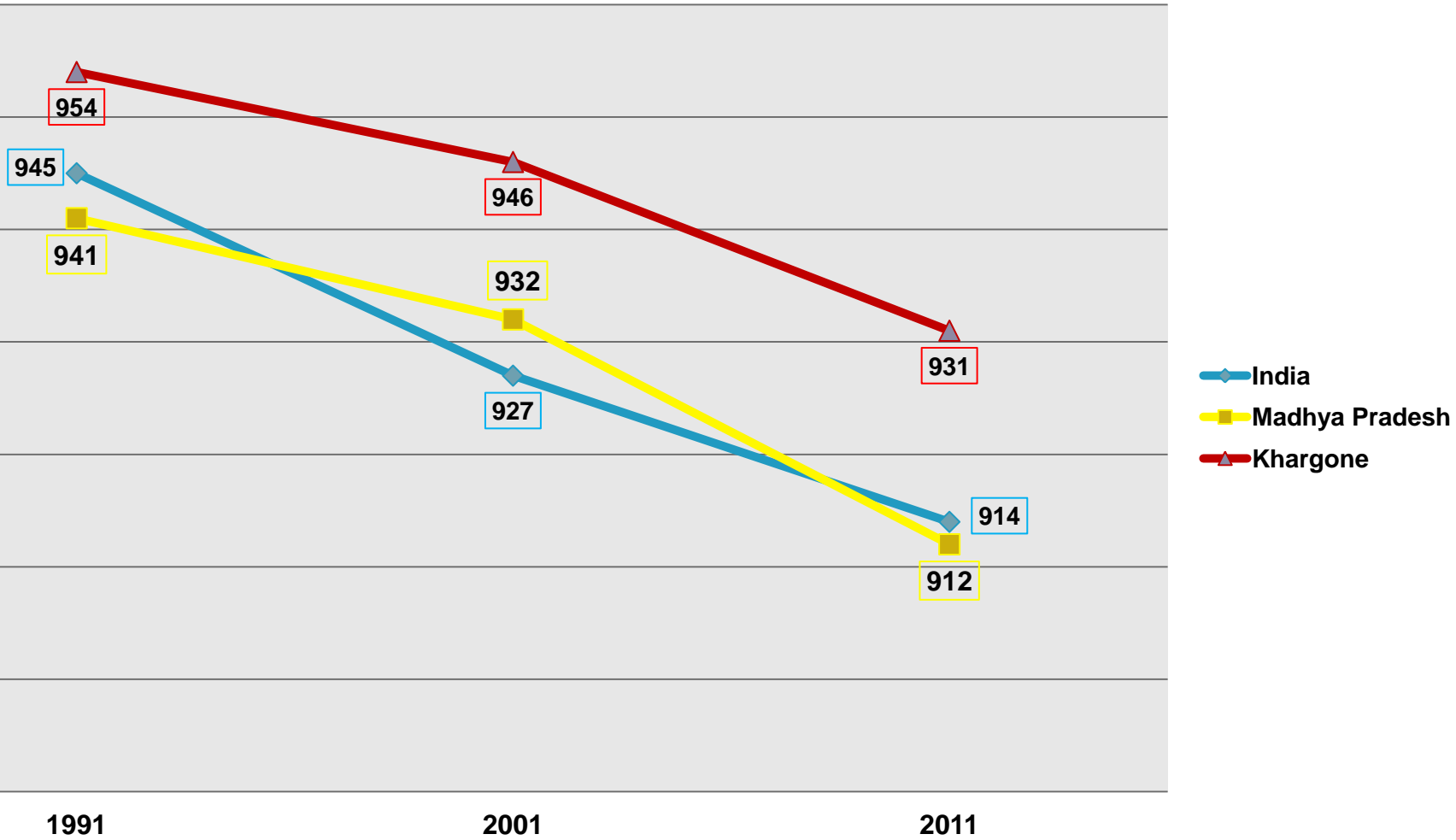


NUMBER OF FEMALES PER 1000 MALES

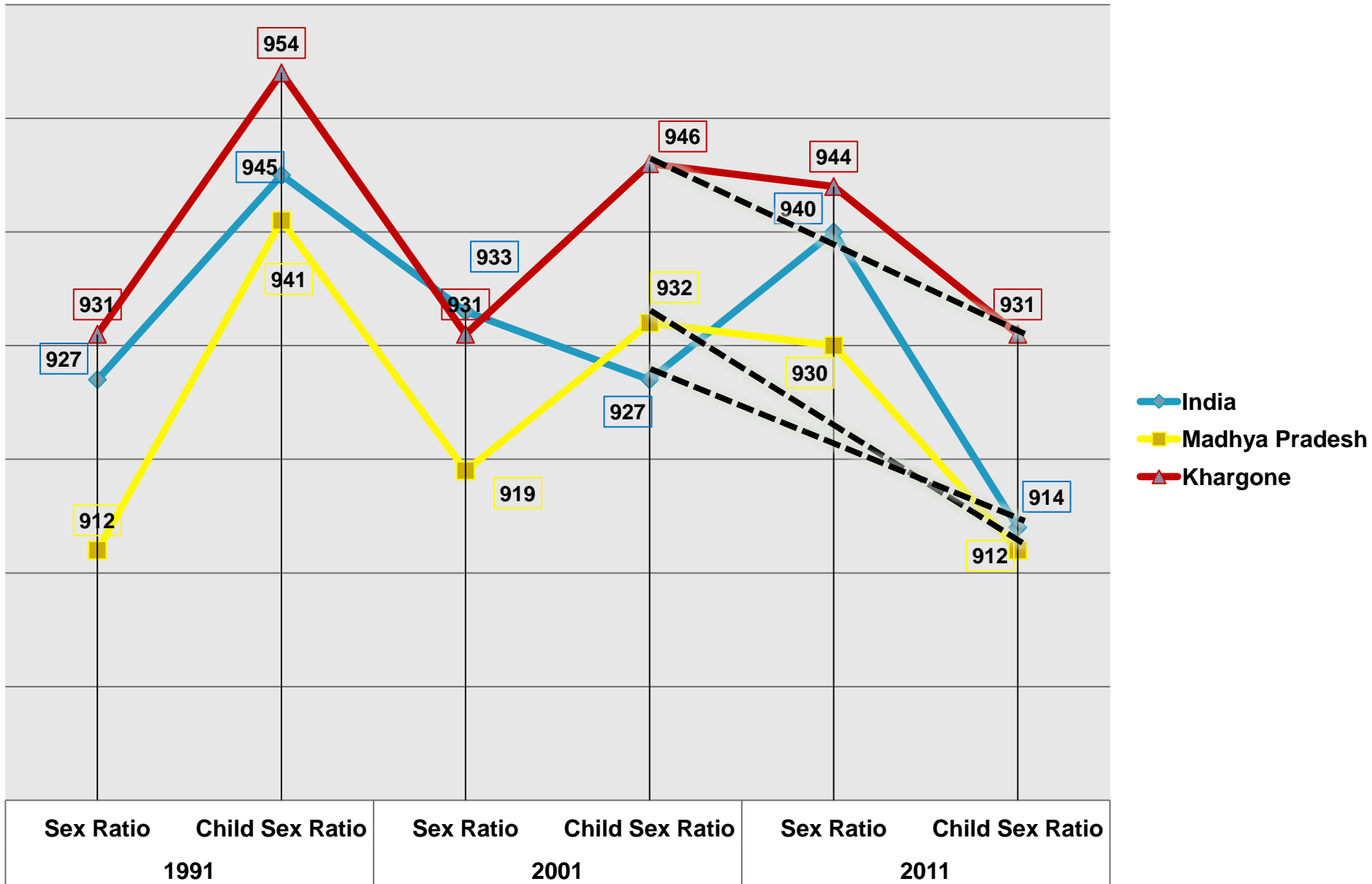


Though the sex ratio in the district has improved in the last decade, the **Child-Sex ratio** shows a disturbing trend with the number of girl children having decreased by 31 girls per 1000 boys in the age group of 0-6 yrs

Child Sex Ratio (0-6yrs)

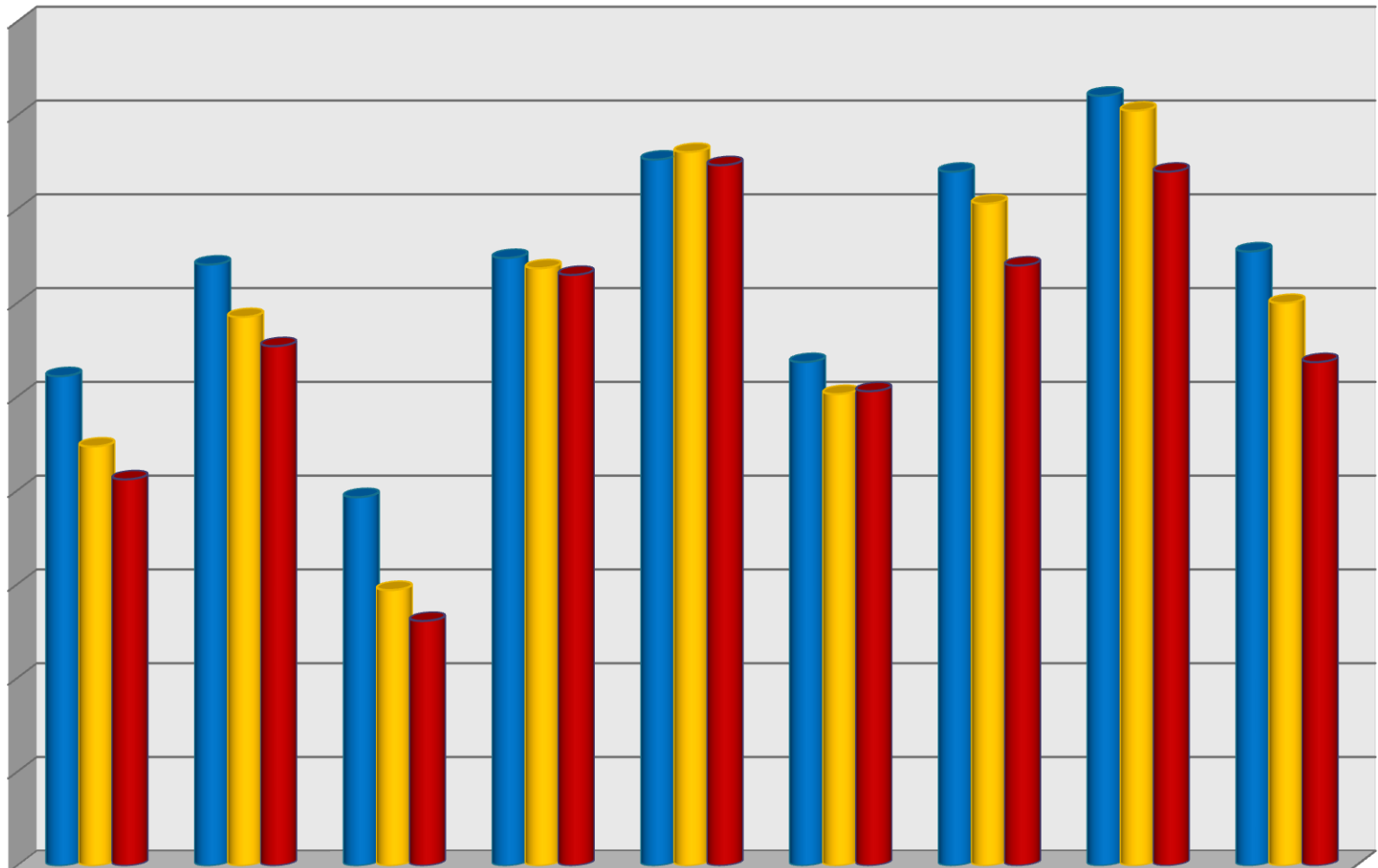


Sex Ratio and Child Sex Ratio



Literacy

Literacy Rate at National, State and District Level



	Total	Male	Female	Total	Male	Female	Total	Male	Female
	1991			2001			2011		
India	52.2	64.1	39.3	64.8	75.3	53.7	74	82.1	65.5
Madhya Pradesh	44.7	58.5	29.4	63.7	76.1	50.3	70.6	80.5	60
Kargone	41.2	55.4	26.1	63	74.7	50.6	64	74	53.7

Gap In Literacy Rate In The Three Decades

